



The Sizewell C Project

2.10 Ch Sizewell Link Road Plans Not for Approval Part 2 of 2

July 2021

Planning Act 2008
Infrastructure Planning (Applications: Prescribed Forms and Procedure) Regulations 2009

Revision: 3.0

Applicable Regulation: Regulation 5(2)(o)

PINS Reference Number: EN010012



Sizewell Link Road Plans - Not For Approval

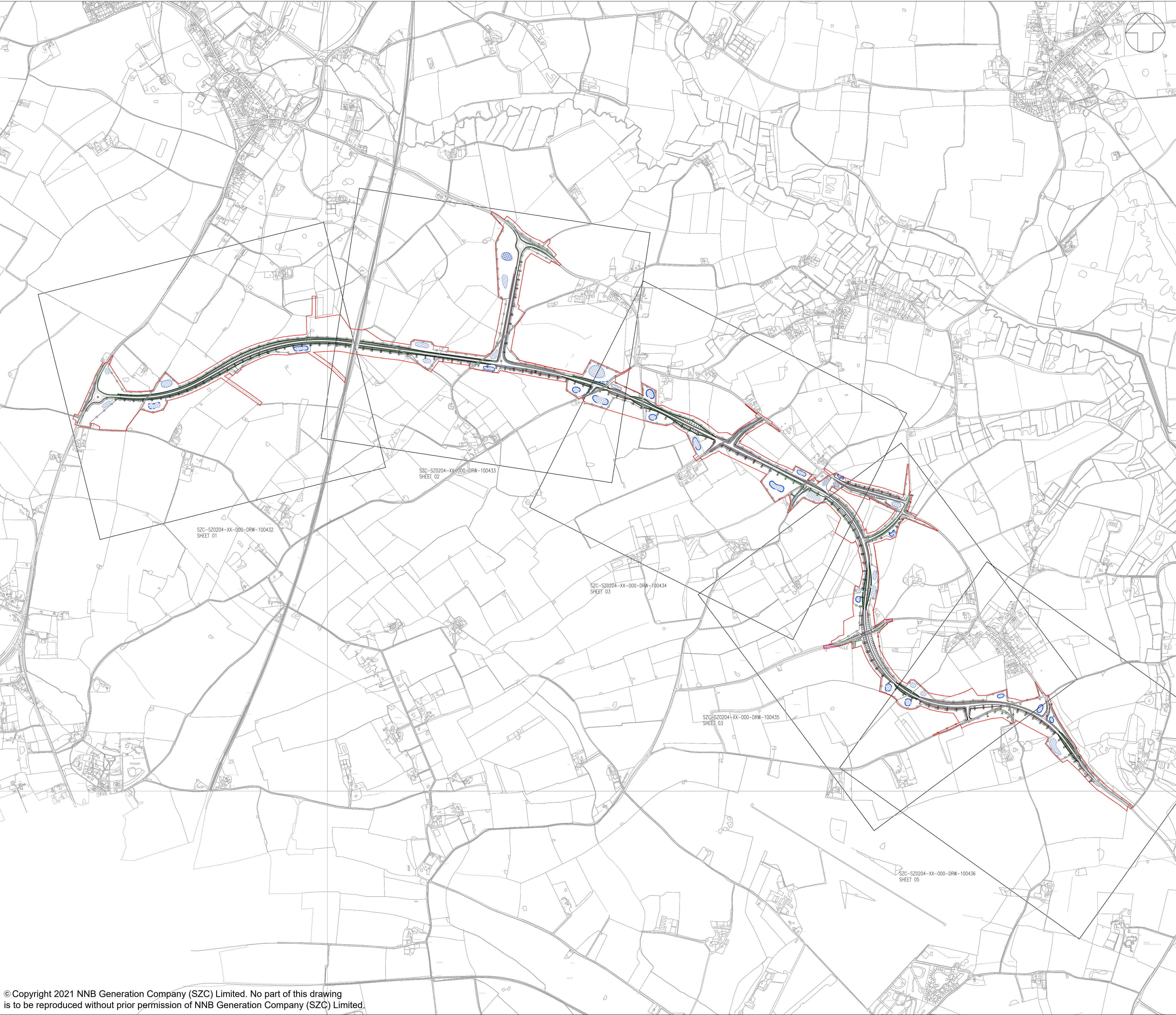
Drawing Number	Revision	Drawing Title	Scale	Sheet Size
Sizewell Link Road Plans Not For Approval – Part 1				
SZC-SZ0100-XX-000-DRW-100103	03	Sizewell Link Road Existing Site Plan - Key Plan	1:7500	A0
SZC-SZ0100-XX-000-DRW-100074	03	Sizewell Link Road Existing Site Plan - Sheet 1 of 3	1:2500	A0
SZC-SZ0100-XX-000-DRW-100075	03	Sizewell Link Road Existing Site Plan - Sheet 2 of 3	1:2500	A0
SZC-SZ0100-XX-000-DRW-100076	03	Sizewell Link Road Existing Site Plan - Sheet 3 of 3	1:2500	A0
SZC-SZ0204-XX-000-DRW-100285	03	Sizewell Link Road Cross Sections	1:500	A1
SZC-SZ0204-XX-000-DRW-100439	02	Pretty Road Footbridge Key Plan For Cross Sections	1:125	A1
SZC-SZ0204-XX-000-DRW-100442	02	Pretty Road Footbridge Proposed Cross Sections	1:50 1:25	A1
SZC-SZ0204-XX-000-DRW-100297	01	East Suffolk Line Bridge Key Plan For Cross Sections	1:150	A1
SZC-SZ0204-XX-000-DRW-100298	01	East Suffolk Line Bridge Proposed Cross Sections	1:50 1:75	A1
SZC-SZ0204-XX-000-DRW-100425	03	Sizewell Link Road Existing Utilities Plan - Key Plan	1:10000	A1
SZC-SZ0204-XX-000-DRW-100426	03	Sizewell Link Road Existing Utilities Plan - Sheet 1 of 6	1:2000	A1
SZC-SZ0204-XX-000-DRW-100427	03	Sizewell Link Road Existing Utilities Plan - Sheet 2 of 6	1:2000	A1
SZC-SZ0204-XX-000-DRW-100428	03	Sizewell Link Road Existing Utilities Plan - Sheet 3 of 6	1:2000	A1
SZC-SZ0204-XX-000-DRW-100429	03	Sizewell Link Road Existing Utilities Plan - Sheet 4 of 6	1:2000	A1
SZC-SZ0204-XX-000-DRW-100430	03	Sizewell Link Road Existing Utilities Plan - Sheet 5 of 6	1:2000	A1
SZC-SZ0204-XX-000-DRW-100431	03	Sizewell Link Road Existing Utilities Plan - Sheet 6 of 6	1:2000	A1
Sizewell Link Road Plans Not For Approval – Part 2				
SZC-SZ0204-XX-000-DRW-100440	03	Sizewell Link Road Proposed Drainage Plan - Key Plan	1:10000	A1
SZC-SZ0204-XX-000-DRW-100432	03	Sizewell Link Road Proposed Drainage Plan - Sheet 1 of 5	1:2500	A1
SZC-SZ0204-XX-000-DRW-100433	03	Sizewell Link Road Proposed Drainage Plan - Sheet 2 of 5	1:2500	A1
SZC-SZ0204-XX-000-DRW-100434	03	Sizewell Link Road Proposed Drainage Plan - Sheet 3 of 5	1:2500	A1
SZC-SZ0204-XX-000-DRW-100435	03	Sizewell Link Road Proposed Drainage Plan - Sheet 4 of 5	1:2500	A1
SZC-SZ0204-XX-000-DRW-100436	03	Sizewell Link Road Proposed Drainage Plan - Sheet 5 of 5	1:2500	A1
SZC-SZ0204-XX-000-DRW-100437	03	Sizewell Link Road Middleton Moor Roundabout Proposed Street Lighting Plan	1:500	A1
SZC-SZ0204-XX-000-DRW-100438	03	Sizewell Link Road Western Roundabout Proposed Street Lighting Plan	1:500	A1

Sizewell Link Road Plans Not For Approval – Revision Schedule

Drawing Number	Revision	Drawing Title	Amendments
Sizewell Link Road Plans Not For Approval – Part 1			
SZC-SZ0100-XX-000-DRW-100103	03	Sizewell Link Road Existing Site Plan - Key Plan	Reflect change to the Order Limits.
SZC-SZ0100-XX-000-DRW-100074	03	Sizewell Link Road Existing Site Plan - Sheet 1 of 3	Reflect change to the Order Limits.
SZC-SZ0100-XX-000-DRW-100075	03	Sizewell Link Road Existing Site Plan - Sheet 2 of 3	Reflect change to the Order Limits.
SZC-SZ0100-XX-000-DRW-100076	03	Sizewell Link Road Existing Site Plan - Sheet 3 of 3	Reflect change to the Order Limits.
SZC-SZ0204-XX-000-DRW-100285	03	Sizewell Link Road Cross Sections	Reflect change to the Order Limits, proposed road layout and revision to Pretty Road bridge.
SZC-SZ0204-XX-000-DRW-100439	02	Pretty Road Footbridge Key Plan For Cross Sections	Reflect revision to Pretty Road bridge (change from NMU to vehicular).
SZC-SZ0204-XX-000-DRW-100442	02	Pretty Road Footbridge Proposed Cross Sections	Reflect revision to Pretty Road bridge (change from NMU to vehicular).
SZC-SZ0204-XX-000-DRW-100297	01	East Suffolk Line Bridge Key Plan For Cross Sections	No updates made.
SZC-SZ0204-XX-000-DRW-100298	01	East Suffolk Line Bridge Proposed Cross Sections	No updates made.
SZC-SZ0204-XX-000-DRW-100425	03	Sizewell Link Road Existing Utilities Plan - Key Plan	Reflect change to the Order Limits, proposed road layout and revision to Pretty Road bridge.
SZC-SZ0204-XX-000-DRW-100426	03	Sizewell Link Road Existing Utilities Plan - Sheet 1 of 6	Reflect changes to the Order Limits.
SZC-SZ0204-XX-000-DRW-100427	03	Sizewell Link Road Existing Utilities Plan - Sheet 2 of 6	Reflect changes to the Order Limits to facilitate gravity drainage solution.
SZC-SZ0204-XX-000-DRW-100428	03	Sizewell Link Road Existing Utilities Plan - Sheet 3 of 6	Reflect changes to the Order Limits and road layout (where the SLR ties in with the B1122 at Middleton Moor link roundabout).

Sizewell Link Road Plans Not For Approval – Revision Schedule

Drawing Number	Revision	Drawing Title	Amendments
Sizewell Link Road Plans Not For Approval – Part 1 (continued)			
SZC-SZ0204-XX-000-DRW-100429	03	Sizewell Link Road Existing Utilities Plan - Sheet 4 of 6	Reflect change to the Order Limits.
SZC-SZ0204-XX-000-DRW-100430	03	Sizewell Link Road Existing Utilities Plan - Sheet 5 of 6	Reflect change to the Order Limits and road layout at the B1122/25 link.
SZC-SZ0204-XX-000-DRW-100431	03	Sizewell Link Road Existing Utilities Plan - Sheet 6 of 6	Reflect change to the road layout (where the SLR joins the B1122 Brown's Plantation).
Sizewell Link Road Plans Not For Approval – Part 2			
SZC-SZ0204-XX-000-DRW-100440	03	Sizewell Link Road Proposed Drainage Plan - Key Plan	Reflect change to the Order Limits, proposed road layout and revision to Pretty Road bridge.
SZC-SZ0204-XX-000-DRW-100432	03	Sizewell Link Road Proposed Drainage Plan - Sheet 1 of 5	Reflect changes to the Order Limits to facilitate gravity drainage solution.
SZC-SZ0204-XX-000-DRW-100433	03	Sizewell Link Road Proposed Drainage Plan - Sheet 2 of 5	Reflect changes to the Order Limits.
SZC-SZ0204-XX-000-DRW-100434	03	Sizewell Link Road Proposed Drainage Plan - Sheet 3 of 5	Reflect changes to the Order Limits.
SZC-SZ0204-XX-000-DRW-100435	03	Sizewell Link Road Proposed Drainage Plan - Sheet 4 of 5	Reflect changes to the Order Limits and revision to Pretty Road bridge.
SZC-SZ0204-XX-000-DRW-100436	03	Sizewell Link Road Proposed Drainage Plan - Sheet 5 of 5	Reflect change to the road layout (where the SLR joins the B1122 near Brown's Plantation).
SZC-SZ0204-XX-000-DRW-100437	03	Sizewell Link Road Middleton Moor Roundabout Proposed Street Lighting Plan	Reflect changes to the Order Limits.
SZC-SZ0204-XX-000-DRW-100438	03	Sizewell Link Road Western Roundabout Proposed Street Lighting Plan	Reflect changes to the Order Limits.



NOTES:

- THIS DRAWING IS FOR PLANNING PURPOSES ONLY AND SHALL NOT BE USED FOR CONSTRUCTION OR ANY OTHER PURPOSE.
- THE SCHEME DESIGN IS BASED ON ORDNANCE SURVEY MAPPING DATA. THE EXISTING GROUND TERRAIN AND PROPOSED SURFACES ARE BASED ON THE UK GOVERNMENT'S OPEN SOURCE LIDAR DIGITAL TERRAIN MAPPING DATA. ALL POSITIONS AND LEVELS ARE TO BE REVIEWED FOLLOWING COMPLETION OF A DETAILED SITE TOPOGRAPHICAL SURVEY.
- ALL DIMENSIONS IN METRES UNLESS STATED OTHERWISE.
- ALL LEVELS IN METRES UNLESS STATED OTHERWISE.
- ALL EARTHWORKS BATTER SLOPES ARE SHOWN AT A GRADIENT OF 1 IN 3.
- PROPOSED ATTENUATION BASIN VOLUMES ARE INDICATIVE AND TO BE PROVIDED BASED UPON 1 IN 100 YEAR STORM RETURN PERIOD PLUS AN ALLOWANCE OF 40% FOR CLIMATE CHANGE.
- THE DRAINAGE SCHEME IS INDICATIVE FOR INFORMATION ONLY AND IS SUBJECT TO DETAILED DESIGN AND MODELLING.

PLAN KEY:

- DEVELOPMENT SITE BOUNDARY
- EXTENT OF EARTHWORKS (CUT)
- EXTENT OF EARTHWORKS (FILL)
- INDICATIVE ATTENUATION BASIN LOCATION AND EXTENT
- INDICATIVE SWALE
- PROPOSED CULVERT
- PROPOSED HIGHWAY BOUNDARY FENCE
- PROPOSED PRIVATE MEANS OF ACCESS

KEY PLAN:

03	JUL 2021	EBA	MPB	PROPOSED CHANGES TO THE DCO APPLICATION - JULY 2021	SZC CO
02	JAN 2021	EBA	MPB	PROPOSED CHANGES TO THE DCO APPLICATION - JANUARY 2021	SZC CO
01	FEB 2020	CSB	MLH	DCO SUBMISSION	SZC CO
REVISION	DATE	DRAWN/CHECKED	REASONS FOR REVISION / COMMENTS		APPROVED

NOT PROTECTIVELY MARKED

COPYRIGHT:

Reproduced from Ordnance Survey map with the permission of Ordnance Survey on behalf of the controller of Her Majesty's Stationery Office © Crown copyright (2021). All Rights reserved. NNB GenCo Licence: 0100060408

Doing the power of good for Britain
edf g2 cgn

PROJECT:

SIZEWELL C

DOCUMENT:

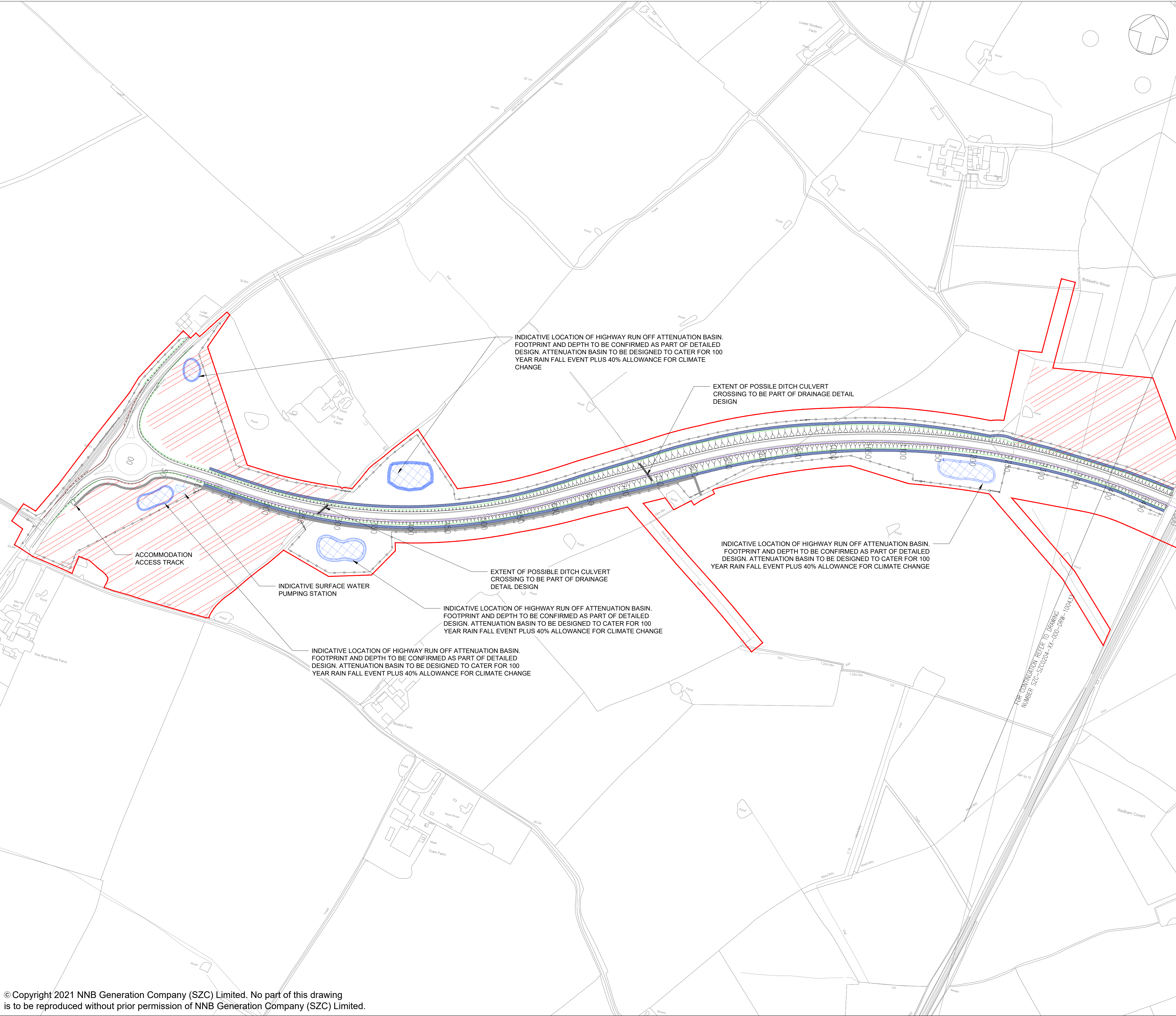
APPLICATION DRAWING - NOT FOR APPROVAL REGULATION 5(2)(o)

DRAWING TITLE:

SIZEWELL LINK ROAD PROPOSED DRAINAGE PLAN

KEY PLAN

DRAWING NO:		SZC-SZ0204-XX-000-DRW-100440		REVISION:	
DATE:		DRAWN:		SCALE:	
JULY 2021		DMD		1:10000 @ A1	
SCALE BAR:					



NOTES:

- THIS DRAWING IS FOR PLANNING PURPOSES ONLY AND SHALL NOT BE USED FOR CONSTRUCTION OR ANY OTHER PURPOSE.
- THE SCHEME DESIGN IS BASED ON ORDNANCE SURVEY MAPPING DATA. THE EXISTING GROUND TERRAIN AND PROPOSED SURFACES ARE BASED ON THE UK GOVERNMENT'S OPEN SOURCE LIDAR DIGITAL TERRAIN MAPPING DATA. ALL POSITIONS AND LEVELS ARE TO BE REVIEWED FOLLOWING COMPLETION OF A DETAILED SITE TOPOGRAPHICAL SURVEY.
- ALL DIMENSIONS IN METRES UNLESS STATED OTHERWISE.
- ALL LEVELS IN METRES UNLESS STATED OTHERWISE.
- ALL EARTHWORKS BATTER SLOPES ARE SHOWN AT A GRADIENT OF 1 IN 3.
- PROPOSED ATTENUATION BASIN VOLUMES ARE INDICATIVE AND TO BE PROVIDED BASED UPON 1 IN 100 YEAR STORM RETURN PERIOD PLUS AN ALLOWANCE OF 40% FOR CLIMATE CHANGE.
- THE DRAINAGE SCHEME IS INDICATIVE FOR INFORMATION ONLY AND IS SUBJECT TO DETAILED DESIGN AND MODELLING.

PLAN KEY:

	DEVELOPMENT SITE BOUNDARY
	EXTENT OF EARTHWORKS (CUT)
	EXTENT OF EARTHWORKS (FILL)
	INDICATIVE ATTENUATION BASIN LOCATION AND EXTENT
	INDICATIVE SWALE
	PROPOSED CULVERT
	INDICATIVE CONSTRUCTION COMPOUND AREAS.
	PROPOSED HIGHWAY BOUNDARY FENCE
	INDICATIVE SURFACE WATER RISING MAIN
	INDICATIVE SURFACE WATER PUMPING STATION
	PROPOSED PRIVATE MEANS OF ACCESS

KEY PLAN:

03	JUL 2021	EBA	MPB	PROPOSED CHANGES TO THE DCO APPLICATION – JULY 2021	SZC CO
02	JAN 2021	EBA	MPB	PROPOSED CHANGES TO THE DCO APPLICATION – JANUARY 2021	SZC CO
01	FEB 2020	LMM	MLH	DCO SUBMISSION	SZC CO
REVISION	DATE	DRAWN/CHECKED	REASONS FOR REVISION / COMMENTS		APPROVED

NOT PROTECTIVELY MARKED

COPYRIGHT:

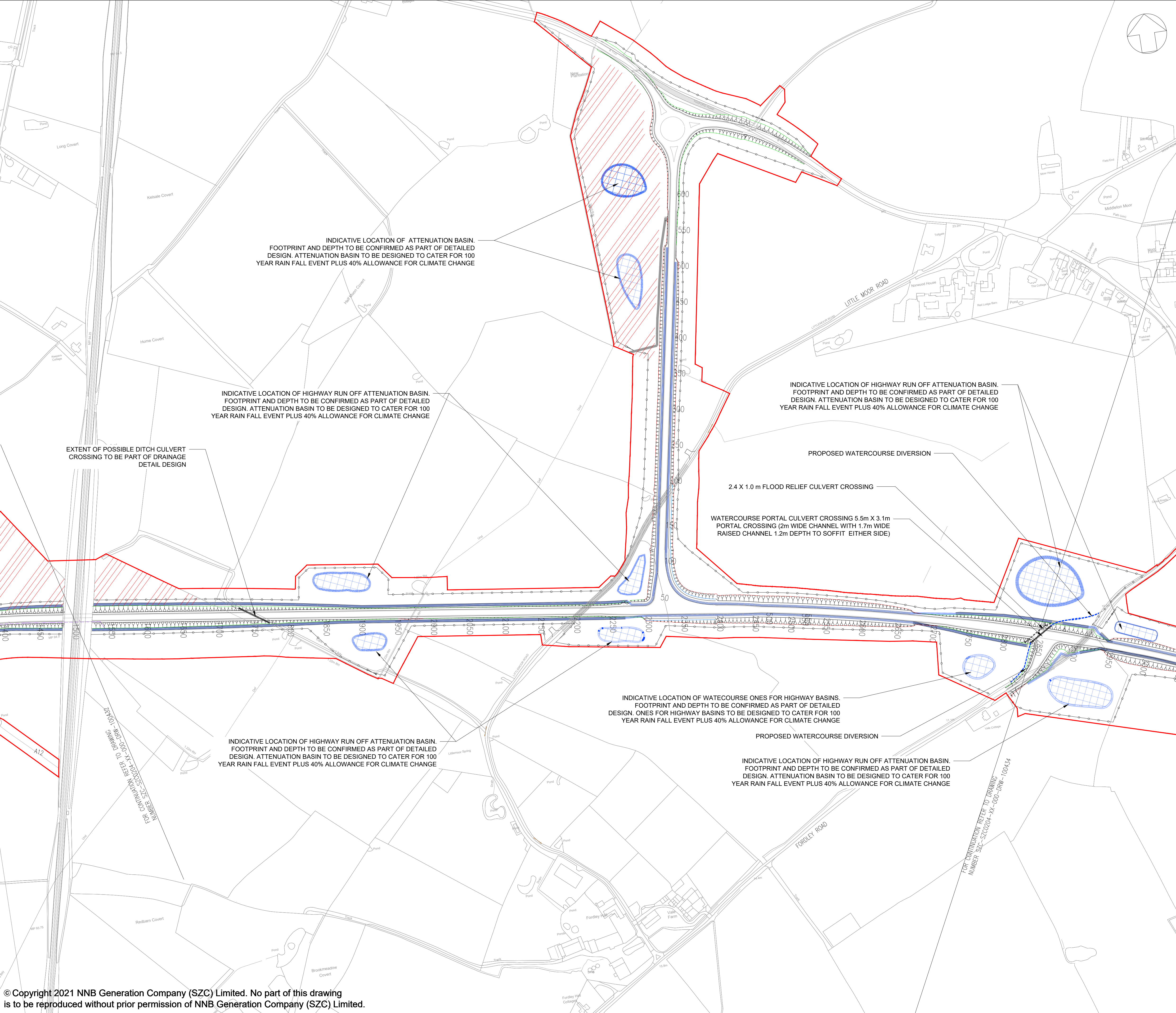
Reproduced from Ordnance Survey map with the permission of Ordnance Survey on behalf of the controller of Her Majesty's Stationery Office © Crown copyright (2021). All Rights reserved. NNB GenCo Licence: 0100060408

PROJECT:
SIZEWELL C

DOCUMENT:
**APPLICATION DRAWING-
NOT FOR APPROVAL
REGULATION 5(2)(o)**

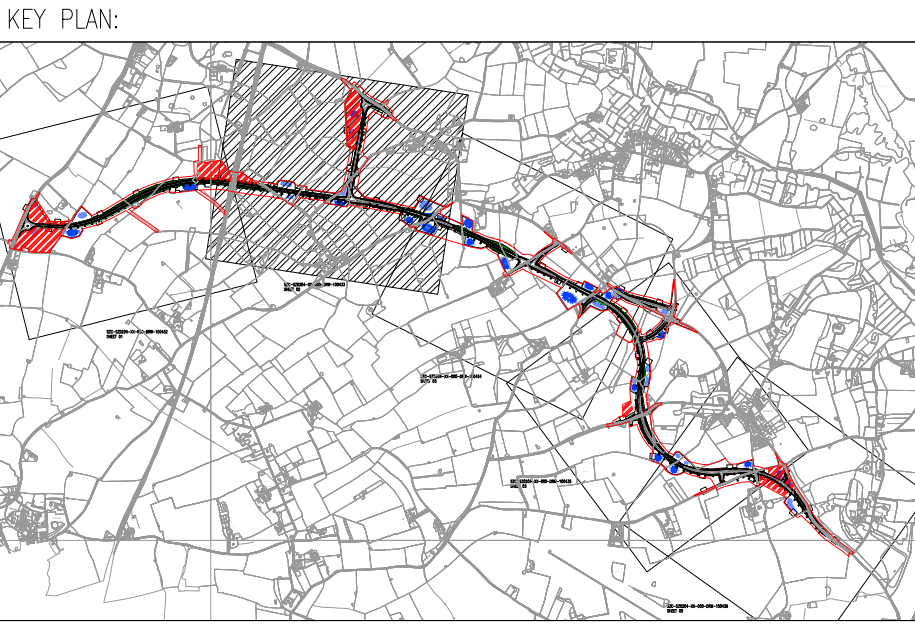
DRAWING TITLE:
**SIZEWELL LINK ROAD
PROPOSED DRAINAGE PLAN
SHEET 1 OF 5**

DRAWING NO: SZC-SZ0204-XX-000-DRW-100432	REVISION: 03
DATE: JULY 2021	SCALE: 1:2500 @ A1
SCALE BAR: 	



- NOTES:
1. THIS DRAWING IS FOR PLANNING PURPOSES ONLY AND SHALL NOT BE USED FOR CONSTRUCTION OR ANY OTHER PURPOSE.
 2. THE SCHEME DESIGN IS BASED ON ORDNANCE SURVEY MAPPING DATA. THE EXISTING GROUND TERRAIN AND PROPOSED SURFACES ARE BASED ON THE UK GOVERNMENT'S OPEN SOURCE LIDAR DIGITAL TERRAIN MAPPING DATA. ALL POSITIONS AND LEVELS ARE TO BE REVIEWED FOLLOWING COMPLETION OF A DETAILED SITE TOPOGRAPHICAL SURVEY.
 3. ALL DIMENSIONS IN METRES UNLESS STATED OTHERWISE.
 4. ALL LEVELS IN METRES UNLESS STATED OTHERWISE.
 5. ALL EARTHWORKS BATTER SLOPES ARE SHOWN AT A GRADIENT OF 1 IN 3.
 6. PROPOSED ATTENUATION BASIN VOLUMES ARE INDICATIVE AND TO BE PROVIDED BASED UPON 1 IN 100 YEAR STORM RETURN PERIOD PLUS AN ALLOWANCE OF 40% FOR CLIMATE CHANGE.
 7. THE DRAINAGE SCHEME IS INDICATIVE FOR INFORMATION ONLY AND IS SUBJECT TO DETAILED DESIGN AND MODELLING.
- PLAN KEY:

- DEVELOPMENT SITE BOUNDARY
- EXTENT OF EARTHWORKS (CUT)
- EXTENT OF EARTHWORKS (FILL)
- INDICATIVE ATTENUATION BASIN LOCATION AND EXTENT
- INDICATIVE SWALE
- PROPOSED CULVERT
- INDICATIVE CONSTRUCTION COMPOUND AREAS.
- PROPOSED HIGHWAY BOUNDARY FENCE
- INDICATIVE SURFACE WATER RISING MAIN
- PROPOSED PRIVATE MEANS OF ACCESS



03	JUL 2021	EBA	MPB	PROPOSED CHANGES TO THE DCO APPLICATION - JULY 2021	SZC CO
02	JAN 2021	EBA	MPB	PROPOSED CHANGES TO THE DCO APPLICATION JANUARY 2021	SZC CO
01	FEB 2020	LMM	MLH	DCO SUBMISSION	SZC CO
REVISION	DATE	DRAWN/CHECKED	REASONS FOR REVISION / COMMENTS		APPROVED

NOT PROTECTIVELY MARKED

COPYRIGHT:

Reproduced from Ordnance Survey map with the permission of Ordnance Survey on behalf of the controller of Her Majesty's Stationery Office © Crown copyright (2021). All Rights reserved. NNB GenCo Licence: 0100060408



PROJECT:

SIZEWELL C

DOCUMENT:

APPLICATION DRAWING- NOT FOR APPROVAL REGULATION 5(2)(o)

DRAWING TITLE:

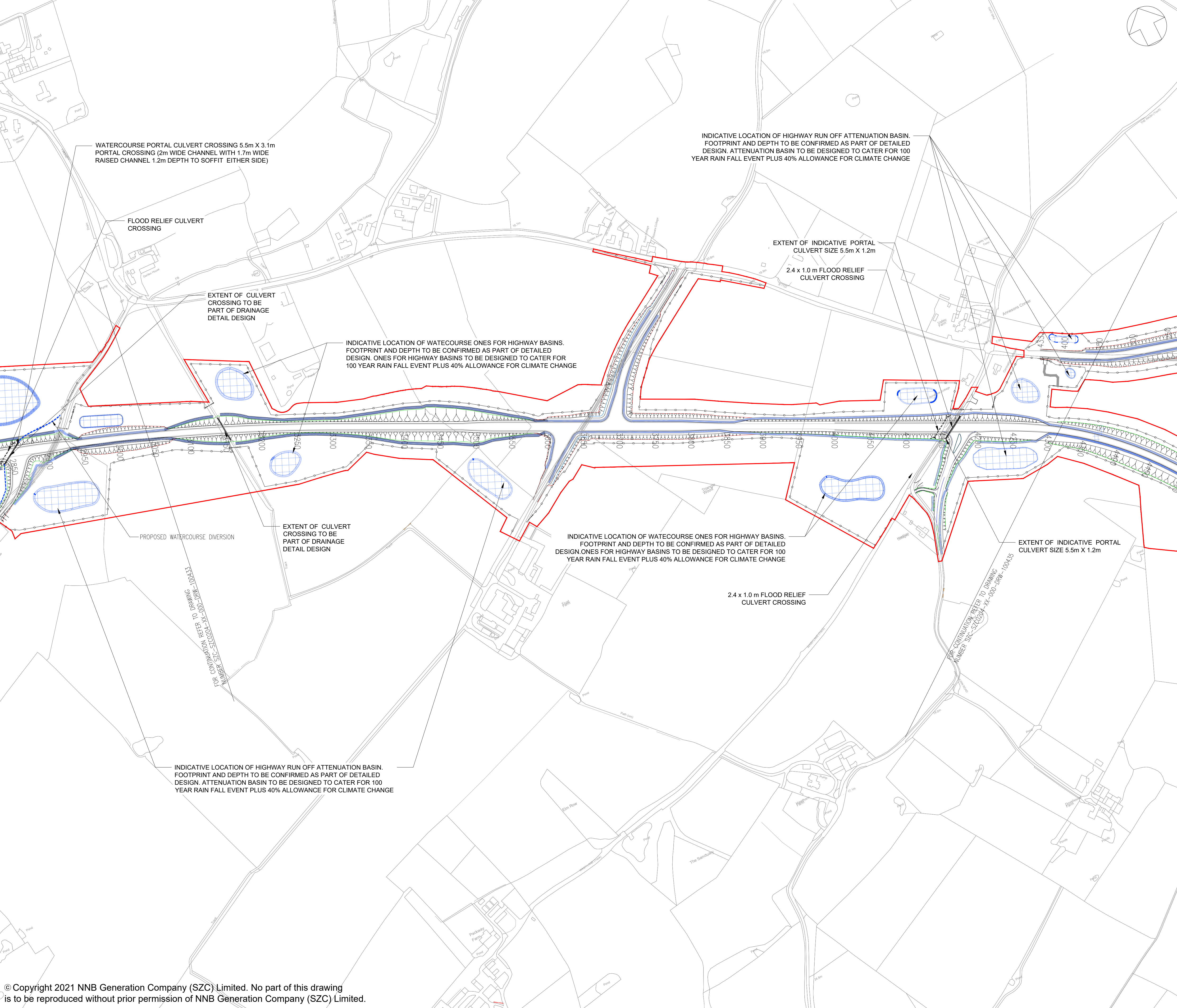
SIZEWELL LINK ROAD PROPOSED DRAINAGE PLAN SHEET 2 OF 5

DRAWING NO: SZC-SZ0204-XX-000-DRW-100433 **REVISION:** 03

DATE: JULY 2021 **DRAWN:** LMM **SCALE:** 1:2500 @ A1

SCALE BAR:

0 1:2500 125 metres



NOTES:

1. THIS DRAWING IS FOR PLANNING PURPOSES ONLY AND SHALL NOT BE USED FOR CONSTRUCTION OR ANY OTHER PURPOSE.
2. THE SCHEME DESIGN IS BASED ON ORDNANCE SURVEY MAPPING DATA. THE EXISTING GROUND TERRAIN AND PROPOSED SURFACES ARE BASED ON THE UK GOVERNMENT'S OPEN SOURCE LIDAR DIGITAL TERRAIN MAPPING DATA. ALL POSITIONS AND LEVELS ARE TO BE REVIEWED FOLLOWING COMPLETION OF A DETAILED SITE TOPOGRAPHICAL SURVEY.
3. ALL DIMENSIONS IN METRES UNLESS STATED OTHERWISE.
4. ALL LEVELS IN METRES UNLESS STATED OTHERWISE.
5. ALL EARTHWORKS BATTER SLOPES ARE SHOWN AT A GRADIENT OF 1 IN 3.
6. PROPOSED ATTENUATION BASIN VOLUMES ARE INDICATIVE AND TO BE PROVIDED BASED UPON 1 IN 100 YEAR STORM RETURN PERIOD PLUS AN ALLOWANCE OF 40% FOR CLIMATE CHANGE
7. THE DRAINAGE SCHEME IS INDICATIVE FOR INFORMATION ONLY AND IS SUBJECT TO DETAILED DESIGN AND MODELLING.

PLAN KEY:

- DEVELOPMENT SITE BOUNDARY
- EXTENT OF EARTHWORKS (CUT)
- EXTENT OF EARTHWORKS (FILL)
- INDICATIVE ATTENUATION BASIN LOCATION AND EXTENT
- INDICATIVE SWALE
- PROPOSED CULVERT
- PROPOSED FLOOD RELIEF CULVERT CROSSING
- PROPOSED WATERCOURSE DIVERSION
- PROPOSED HIGHWAY BOUNDARY FENCE
- PROPOSED PRIVATE MEANS OF ACCESS

KEY PLAN:

03	JUL 2021	EBA	MPB	PROPOSED CHANGES TO THE DCO APPLICATION – JULY 2021	SZC CO
02	JAN 2021	EBA	MPB	PROPOSED CHANGES TO THE DCO APPLICATION – JANUARY 2021	SZC CO
01	FEB 2020	LMM	MLH	DCO SUBMISSION	SZC CO
REVISION	DATE	DRAWN/CHECKED	REASONS FOR REVISION / COMMENTS		APPROVED

NOT PROTECTIVELY MARKED

COPYRIGHT:

Reproduced from Ordnance Survey map with the permission of Ordnance Survey on behalf of the controller of Her Majesty's Stationery Office © Crown copyright (2021). All Rights reserved. NNB GenCo Licence: 0100060408

PROJECT:

SIZEWELL C

DOCUMENT:

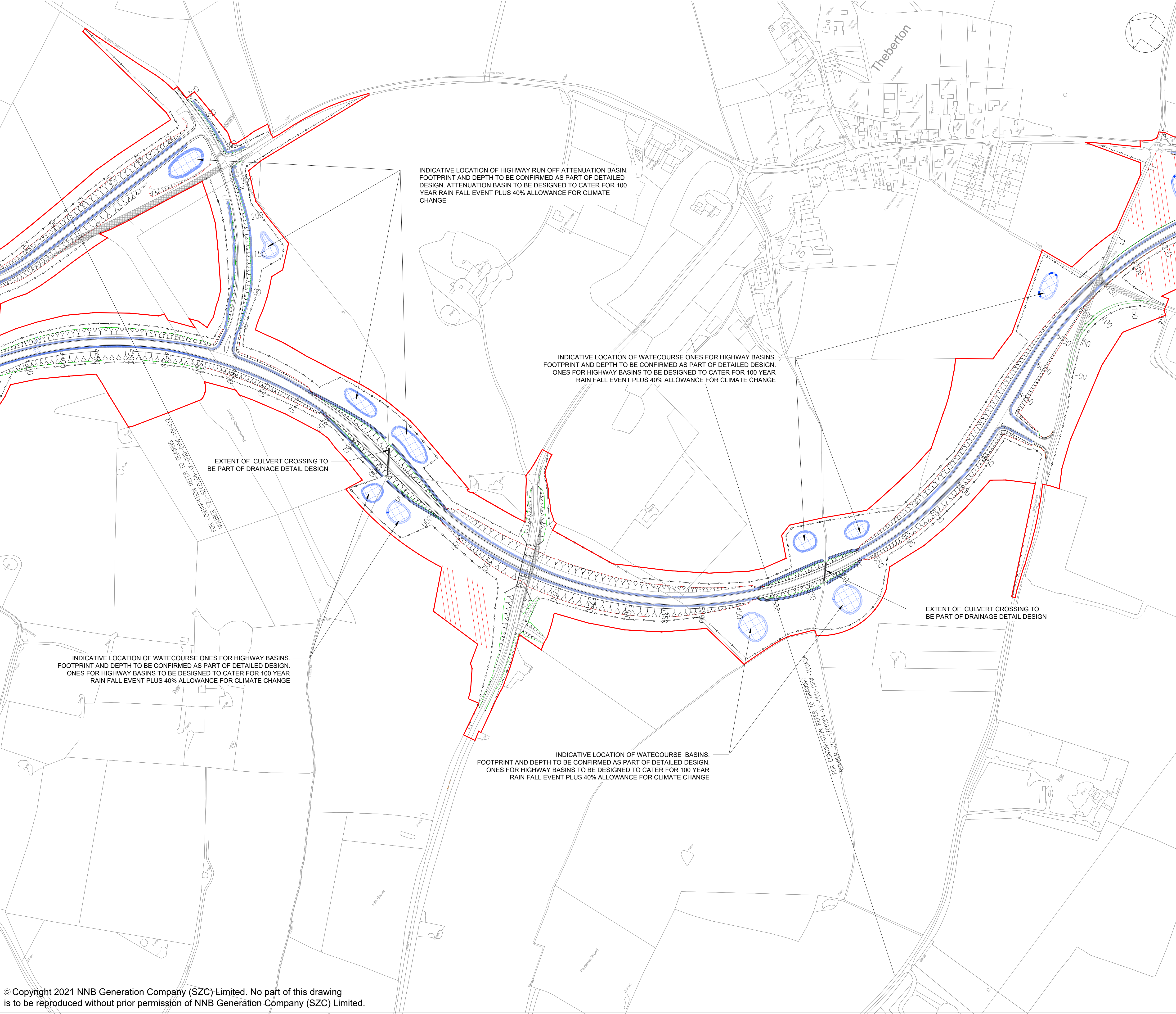
APPLICATION DRAWING- NOT FOR APPROVAL REGULATION 5(2)(o)

DRAWING TITLE:

SIZEWELL LINK ROAD PROPOSED DRAINAGE PLAN SHEET 3 OF 5

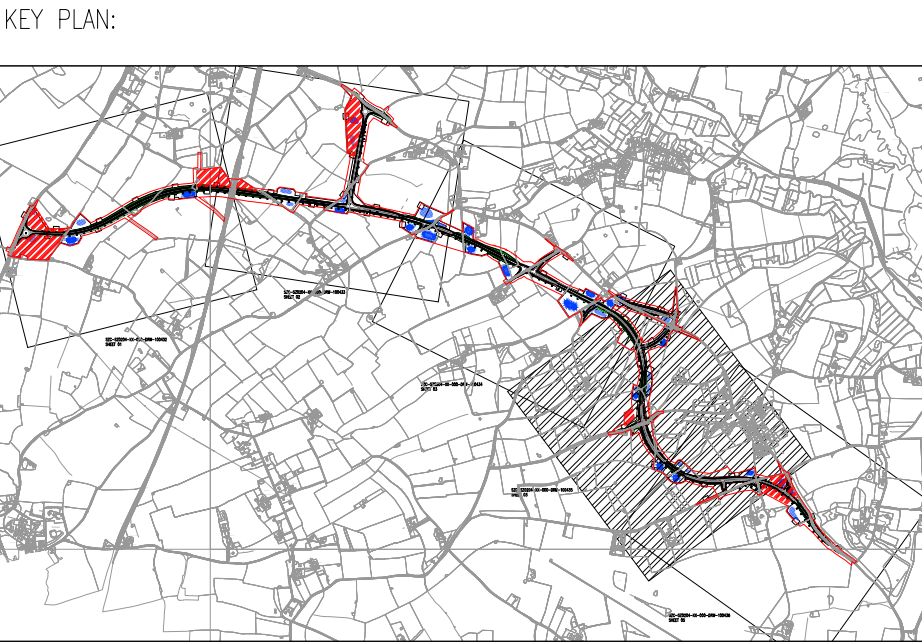
DRAWING NO:		REVISION:
SZC-SZ0204-XX-000-DRW-100434		03
DATE:	DRAWN:	SCALE:
JULY 2021	LMM	1:2500 @ A1

SCALE BAR:



- NOTES:
1. THIS DRAWING IS FOR PLANNING PURPOSES ONLY AND SHALL NOT BE USED FOR CONSTRUCTION OR ANY OTHER PURPOSE.
 2. THE SCHEME DESIGN IS BASED ON ORDNANCE SURVEY MAPPING DATA. THE EXISTING GROUND TERRAIN AND PROPOSED SURFACES ARE BASED ON THE UK GOVERNMENT'S OPEN SOURCE LIDAR DIGITAL TERRAIN MAPPING DATA. ALL POSITIONS AND LEVELS ARE TO BE REVIEWED FOLLOWING COMPLETION OF A DETAILED SITE TOPOGRAPHICAL SURVEY.
 3. ALL DIMENSIONS IN METRES UNLESS STATED OTHERWISE.
 4. ALL LEVELS IN METRES UNLESS STATED OTHERWISE.
 5. ALL EARTHWORKS BATTER SLOPES ARE SHOWN AT A GRADIENT OF 1 IN 3.
 6. PROPOSED ATTENUATION BASIN VOLUMES ARE INDICATIVE AND TO BE PROVIDED BASED UPON 1 IN 100 YEAR STORM RETURN PERIOD PLUS AN ALLOWANCE OF 40% FOR CLIMATE CHANGE.
 7. THE DRAINAGE SCHEME IS INDICATIVE FOR INFORMATION ONLY AND IS SUBJECT TO DETAILED DESIGN AND MODELLING.

- PLAN KEY:
- DEVELOPMENT SITE BOUNDARY
 - EXTENT OF EARTHWORKS (CUT)
 - EXTENT OF EARTHWORKS (FILL)
 - INDICATIVE ATTENUATION BASIN LOCATION AND EXTENT
 - INDICATIVE SWALE
 - PROPOSED CULVERT
 - INDICATIVE CONSTRUCTION COMPOUND AREAS.
 - PROPOSED HIGHWAY BOUNDARY FENCE



03	JUL 2021	EBA	MPB	PROPOSED CHANGES TO THE DCO APPLICATION - JULY 2021	SZC CO
02	JAN 2021	EBA	MPB	PROPOSED CHANGES TO THE DCO APPLICATION - JANUARY 2021	SZC CO
01	FEB 2020	LMM	MLH	DCO REGULATION	SZC CO
REVISION	DATE	DRAWN/CHECKED	REASONS FOR REVISION / COMMENTS		APPROVED

NOT PROTECTIVELY MARKED

COPYRIGHT:

Reproduced from Ordnance Survey map with the permission of Ordnance Survey on behalf of the controller of Her Majesty's Stationery Office © Crown copyright (2021). All Rights reserved. NNB GenCo Licence: 0100060408

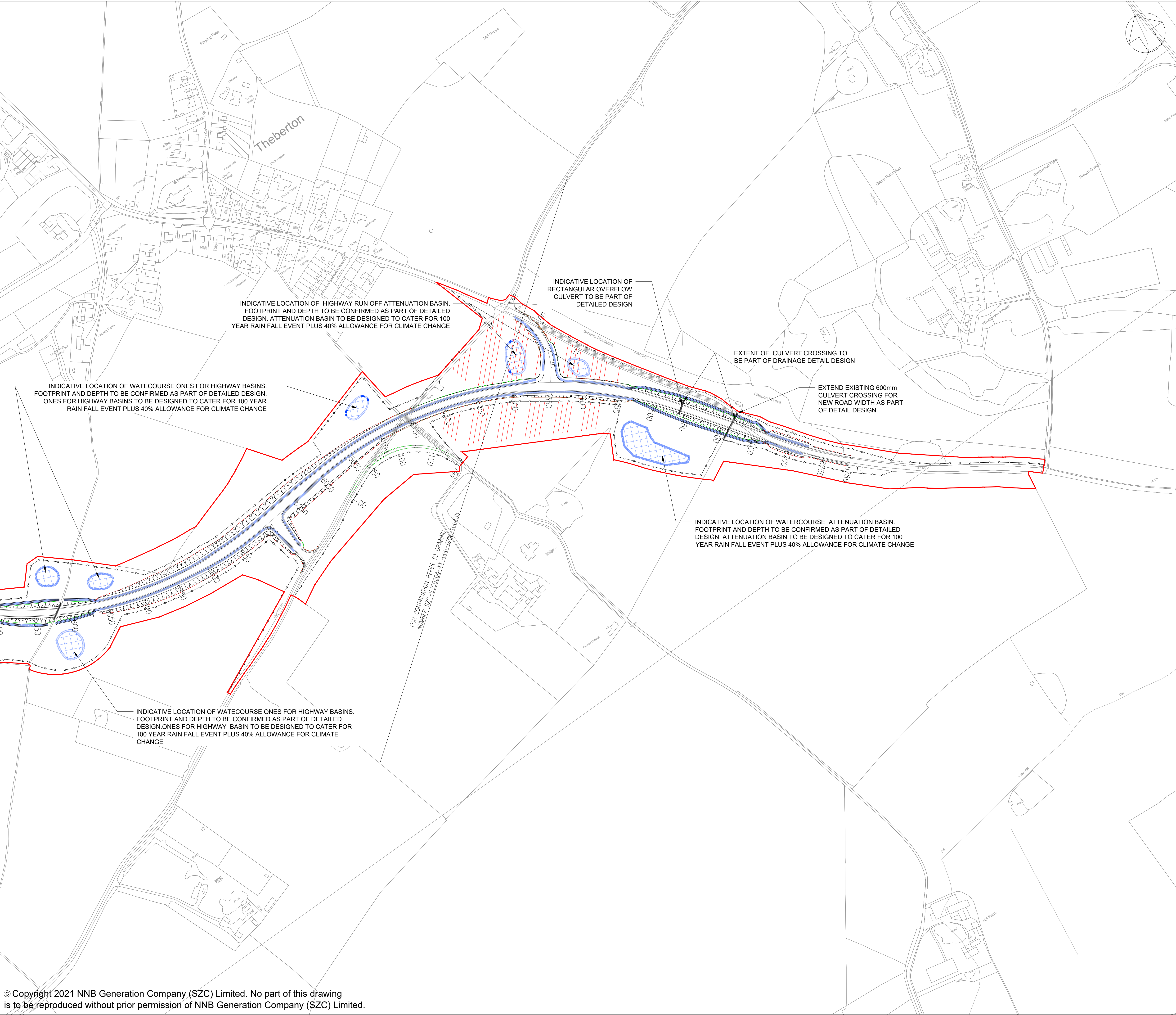


PROJECT:
SIZEWELL C

DOCUMENT:
APPLICATION DRAWING-
NOT FOR APPROVAL
REGULATION 5(2)(o)

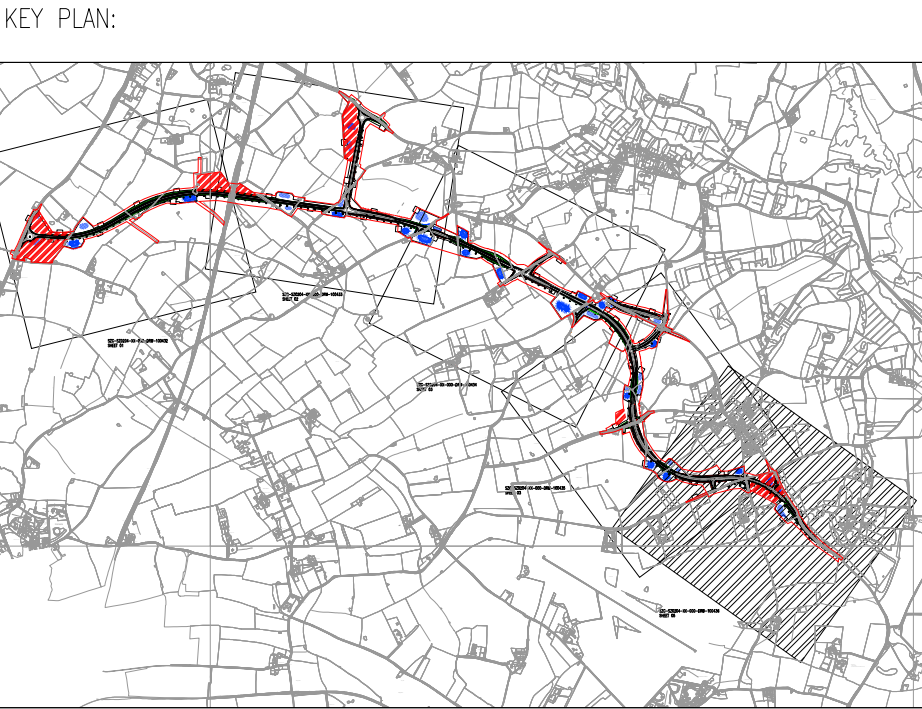
DRAWING TITLE:
SIZEWELL LINK ROAD
PROPOSED DRAINAGE PLAN
SHEET 4 OF 5

DRAWING NO: SZC-SZ0204-XX-000-DRW-100435	REVISION: 03
DATE: JULY 2021	DRAWN: LMM
SCALE: 1:2500 @ A1	
SCALE BAR: 0 1:2500 125 metres	



- NOTES:
- THIS DRAWING IS FOR PLANNING PURPOSES ONLY AND SHALL NOT BE USED FOR CONSTRUCTION OR ANY OTHER PURPOSE.
 - THE SCHEME DESIGN IS BASED ON ORDNANCE SURVEY MAPPING DATA. THE EXISTING GROUND TERRAIN AND PROPOSED SURFACES ARE BASED ON THE UK GOVERNMENT'S OPEN SOURCE LIDAR DIGITAL TERRAIN MAPPING DATA. ALL POSITIONS AND LEVELS ARE TO BE REVIEWED FOLLOWING COMPLETION OF A DETAILED SITE TOPOGRAPHICAL SURVEY.
 - ALL DIMENSIONS IN METRES UNLESS STATED OTHERWISE.
 - ALL LEVELS IN METRES UNLESS STATED OTHERWISE.
 - ALL EARTHWORKS BATTER SLOPES ARE SHOWN AT A GRADIENT OF 1 IN 3.
 - PROPOSED ATTENUATION BASIN VOLUMES ARE INDICATIVE AND TO BE PROVIDED BASED UPON 1 IN 100 YEAR STORM RETURN PERIOD PLUS AN ALLOWANCE OF 40% FOR CLIMATE CHANGE.
 - THE DRAINAGE SCHEME IS INDICATIVE FOR INFORMATION ONLY AND IS SUBJECT TO DETAILED DESIGN AND MODELLING.

- PLAN KEY:
- DEVELOPMENT SITE BOUNDARY
 - EXTENT OF EARTHWORKS (CUT)
 - EXTENT OF EARTHWORKS (FILL)
 - INDICATIVE ATTENUATION BASIN LOCATION AND EXTENT
 - INDICATIVE SWALE
 - PROPOSED CULVERT
 - INDICATIVE CONSTRUCTION COMPOUND AREAS.
 - PROPOSED HIGHWAY BOUNDARY FENCE



03	JUL 2021	EBA	MPB	PROPOSED CHANGES TO THE DCO APPLICATION - JULY 2021	SZC CO
02	JAN 2021	EBA	MPB	PROPOSED CHANGES TO THE DCO APPLICATION - JANUARY 2021	SZC CO
01	FEB 2020	LMM	MLH	DCO SUBMISSION	SZC CO
REVISION	DATE	DRAWN/CHECKED	REASONS FOR REVISION / COMMENTS		APPROVED

NOT PROTECTIVELY MARKED

COPYRIGHT:
Reproduced from Ordnance Survey map with the permission of Ordnance Survey on behalf of the controller of Her Majesty's Stationery Office © Crown copyright (2021). All Rights reserved. NNB GenCo Licence: 0100060408



PROJECT:
SIZEWELL C

DOCUMENT:
APPLICATION DRAWING-
NOT FOR APPROVAL
REGULATION 5(2)(o)

DRAWING TITLE:
SIZEWELL LINK ROAD
PROPOSED DRAINAGE PLAN
SHEET 5 OF 5

DRAWING NO:
SZC-SZ0204-XX-000-DRW-100436

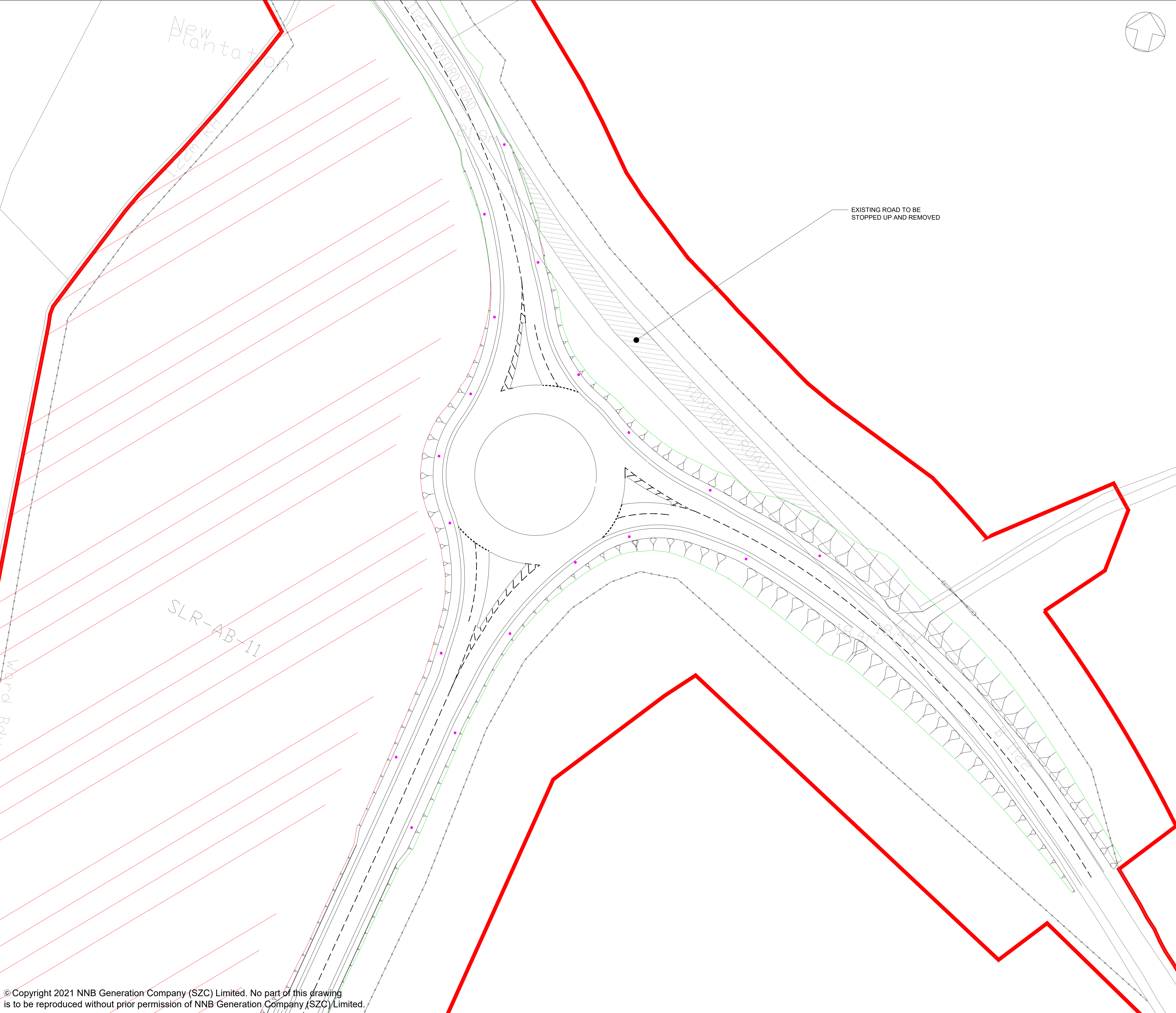
REVISION:
03

DATE:
JULY 2021

DRAWN:
LMM

SCALE:
1:2500 @ A1

SCALE BAR:
0 1:2500 125 metres



NOTES:

- THIS DRAWING IS FOR PLANNING PURPOSES ONLY AND SHALL NOT BE USED FOR CONSTRUCTION OR ANY OTHER PURPOSE.
- ALL DIMENSIONS ARE IN METRES UNLESS STATED OTHERWISE.
- ALL LEVELS ARE IN METRES UNLESS STATED OTHERWISE.
- THE SCHEME DESIGN IS BASED ON ORDNANCE SURVEY MAPPING DATA. THE EXISTING GROUND TERRAIN AND PROPOSED SURFACES ARE BASED ON THE UK GOVERNMENT'S OPEN SOURCE LIDAR DIGITAL TERRAIN MAPPING DATA. ALL POSITIONS AND LEVELS ARE TO BE REVIEWED FOLLOWING COMPLETION OF A DETAILED SITE TOPOGRAPHICAL SURVEY.
- LIGHTING TO BE PROVIDED FOR A MINIMUM OF 105M ON EACH APPROACH TO THE ROUNDABOUT AND THE LIGHTING WILL COMPRISE 10M HIGH GALVANISED STEEL COLUMNS, BRACKETS AND LANTERNS AT A NOMINAL 20M CENTRES.
- 10M LIGHTING COLUMNS 0.4 UNIFORMITY
- ROUNDABOUT LIGHTING TO 15 LUX AVERAGE
- APPROACHES LIGHTING TO 10 LUX AVERAGE
- FOR DETAILS ON PROPOSED HIGHWAY IMPROVEMENTS REFER TO SIZEWELL LINK ROAD PROPOSED HIGHWAY IMPROVEMENTS GENERAL ARRANGEMENT.
- THE LIGHTING SCHEME IS INDICATIVE FOR INFORMATION ONLY AND IS SUBJECT TO DETAILED DESIGN

PLAN KEY:

DEVELOPMENT SITE BOUNDARY

EXTENT OF EARTHWORKS (CUT)

EXTENT OF EARTHWORKS (FILL)

INDICATIVE CONSTRUCTION COMPOUND AREAS

INDICATIVE 10m LIGHTING COLUMN

03	JUL 2021	EBA	MPB	PROPOSED CHANGES TO THE DCO APPLICATION – JULY 2021	SZC CO
02	JAN 2021	EBA	MPB	PROPOSED CHANGES TO THE DCO APPLICATION – JANUARY 2021	SZC CO
01	FEB 2020	LMM	MLH	DCO SUBMISSION	SZC CO
REVISION	DATE	DRAWN	CHECKED	REASONS FOR REVISION / COMMENTS	APPROVED

NOT PROTECTIVELY MARKED

COPYRIGHT:

Reproduced from Ordnance Survey map with the permission of Ordnance Survey on behalf of the controller of Her Majesty's Stationery Office © Crown copyright (2021). All Rights reserved. NNB GenCo Licence: 0100060408

PROJECT:

SIZEWELL C

DOCUMENT:

**APPLICATION DRAWING-
NOT FOR APPROVAL
REGULATION 5(2)(o)**

DRAWING TITLE:

**SIZEWELL LINK ROAD
MIDDLETON MOOR ROUNDABOUT
PROPOSED STREET LIGHTING PLAN**

DRAWING NO:
SZC-SZ0204-XX-000-DRW-100437

REVISION:
03

DATE:
JULY 2021

DRAWN:
LMM

SCALE:
1:500 @ A1

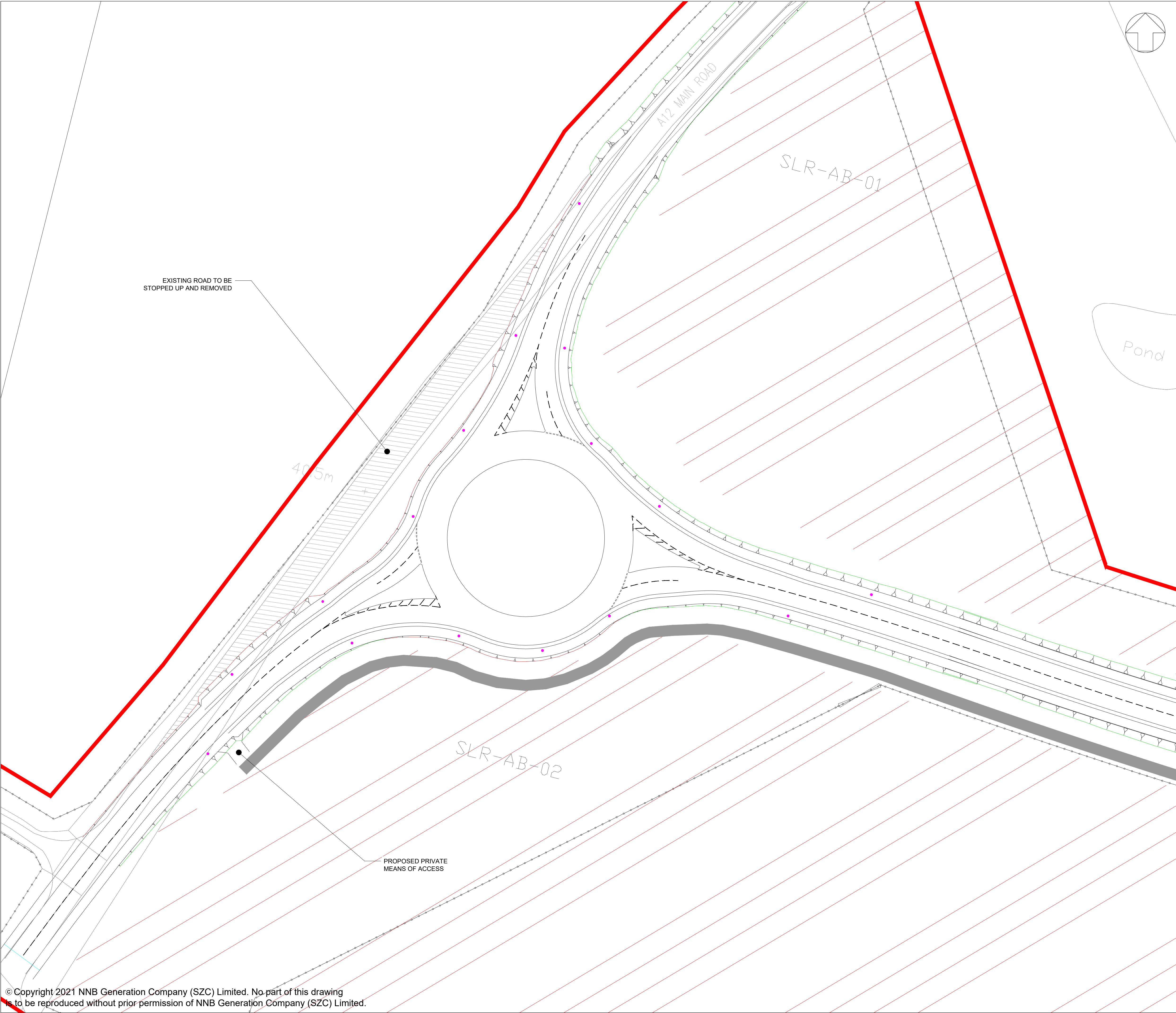
SCALE BAR:

0

1:500

25

metres



NOTES:

1. THIS DRAWING IS FOR PLANNING PURPOSES ONLY AND SHALL NOT BE USED FOR CONSTRUCTION OR ANY OTHER PURPOSE.
2. ALL DIMENSIONS ARE IN METRES UNLESS STATED OTHERWISE.
3. ALL LEVELS ARE IN METRES UNLESS STATED OTHERWISE.
4. THE SCHEME DESIGN IS BASED ON ORDNANCE SURVEY MAPPING DATA. THE EXISTING GROUND TERRAIN AND PROPOSED SURFACES ARE BASED ON THE UK GOVERNMENT'S OPEN SOURCE LIDAR DIGITAL TERRAIN MAPPING DATA. ALL POSITIONS AND LEVELS ARE TO BE REVIEWED FOLLOWING COMPLETION OF A DETAILED SITE TOPOGRAPHICAL SURVEY.
5. LIGHTING TO BE PROVIDED FOR A MINIMUM OF 105M ON EACH APPROACH TO THE ROUNDABOUT AND THE LIGHTING WILL COMPRISE 10M HIGH GALVANISED STEEL COLUMNS, BRACKETS AND LANTERNS AT A NOMINAL 20M CENTRES.
6. 10M LIGHTING COLUMNS 0.4 UNIFORMITY
- ROUNDABOUT LIGHTING TO 15 LUX AVERAGE
- APPROACHES LIGHTING TO 10 LUX AVERAGE
7. FOR DETAILS ON PROPOSED HIGHWAY IMPROVEMENTS REFER TO SIZEWELL LINK ROAD PROPOSED HIGHWAY IMPROVEMENTS GENERAL ARRANGEMENT.
8. THE LIGHTING SCHEME IS INDICATIVE FOR INFORMATION ONLY AND IS SUBJECT TO DETAILED DESIGN

PLAN KEY:

	DEVELOPMENT SITE BOUNDARY
	EXTENT OF EARTHWORKS (CUT)
	EXTENT OF EARTHWORKS (FILL)
	INDICATIVE CONSTRUCTION COMPOUND AREAS
	INDICATIVE 10m LIGHTING COLUMN

03	JUL 2021	EBA	MPB	PROPOSED CHANGES TO THE DDO APPLICATION - JULY 2021	SZC CO
02	JAN 2021	EBA	MPB	PROPOSED CHANGES TO THE DDO APPLICATION - JANUARY 2021	SZC CO
01	FEB 2020	LMM	MLH	DDO SUBMISSION	SZC CO
REVISION	DATE	DRAWN/CHECKED	REASONS FOR REVISION / COMMENTS		APPROVED

NOT PROTECTIVELY MARKED

COPYRIGHT:
Reproduced from Ordnance Survey map with the permission of Ordnance Survey on behalf of the controller of Her Majesty's Stationery Office © Crown copyright (2021). All Rights reserved. NNB GenCo Licence: 0100060408

Doing the power of good for Britain

PROJECT:
SIZEWELL C

DOCUMENT:
**APPLICATION DRAWING-
NOT FOR APPROVAL
REGULATION 5(2)(o)**

DRAWING TITLE:
**SIZEWELL LINK ROAD
WESTERN ROUNDABOUT
PROPOSED STREET LIGHTING PLAN**

DRAWING NO: SZC-SZ0204-XX-000-DRW-100438		REVISION: 03
DATE: JULY 2021	DRAWN: LMM	SCALE: 1:500 @ A1
SCALE BAR: 		